Situation administrative - Province El Hajeb

468000 486000 504000 522000 540000

370000 355000 340000 325000 310000

ELGANZRA
Oualili
Sebaa Rouadi
AR AGDAL
Ain Jemaa
Ain Karma-Oued Rommane
MRhassiyine
Sidi Abdallah Al Khayat
M'haya
AR ZOUAGHA
AR SAISS
CR AIN BIDA
AIT YADINE
Ain Chkef
SFASSIF
Dar Oum Soltane
Dkhissa
Oued Jdida
AIN TAOUJDATE (mun)
Oulad Tayeb
Ain Orma
MU OUISLANE
MU TOULAL
MU SABAA AIYOUN
LAQSIR
AIN CHEGGAG
MU MEKNES
Ait Ouallal
Sidi Slimane Mmoul Kif
Ait Boubidmane
AIT SIBERNE
BITIT
KANDAR SIDI KHIAR
SIDI EL GHANDOUR
Majjate
MAJMAA TOLBA
AIT HARZ ALLAH
Ait Yaazem
MU BOUFAKRANE
AIT SEBAA LAJROUF
Ait Mimoune
AIT BOURZOUINE
MU EL HAJEB
MAJMAA TOLBA
Ait Ouikhalfen
Agourai (mun)
IQADDAR
AIT NAAMANE
Tizguite
Jahjouh
Dayat Aoua
MU IFRANE
Tigrigra
Bouqachmir
TAMCHACHATE
Ben Smim
MU AZROU
Guigou
Sidi El Makhfi
El Hammam
Timahdite
OULMES
Oued Ifrane

0 500.000 1.000.000 2.000.000 3.000.000 4.000.000
Kilometers

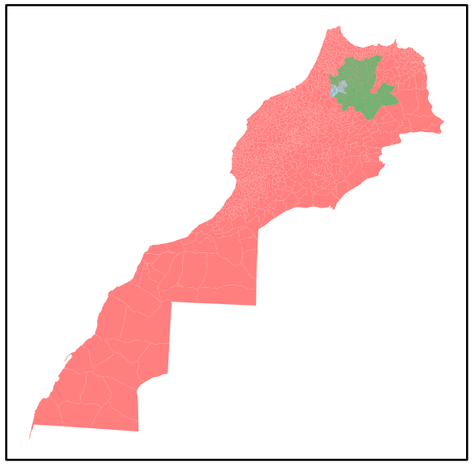

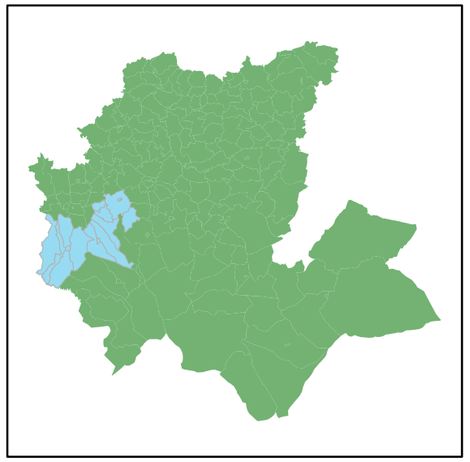

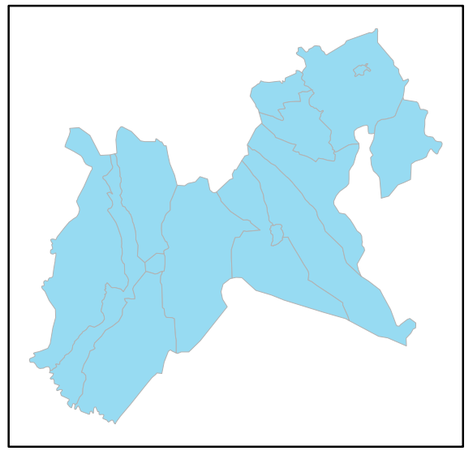

Légende

- Province El Hajeb
- Région Fès-Meknès
- Maroc